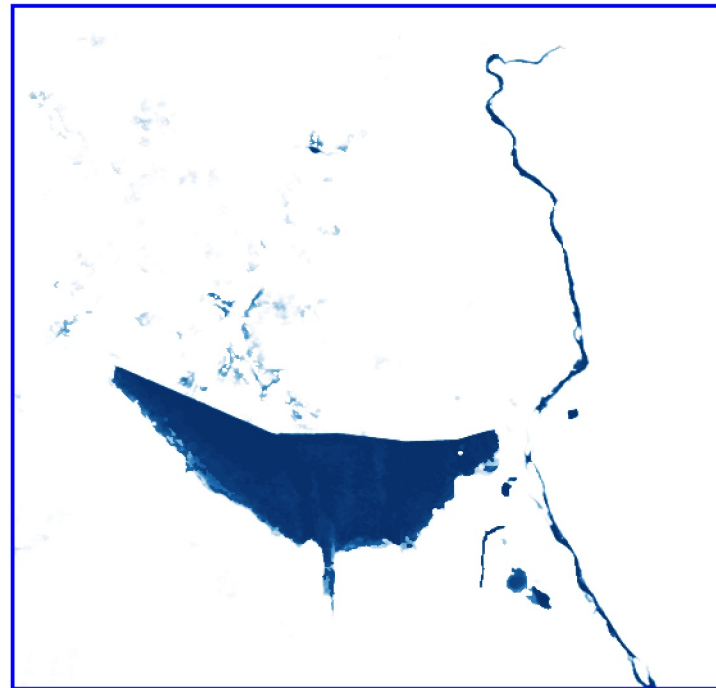
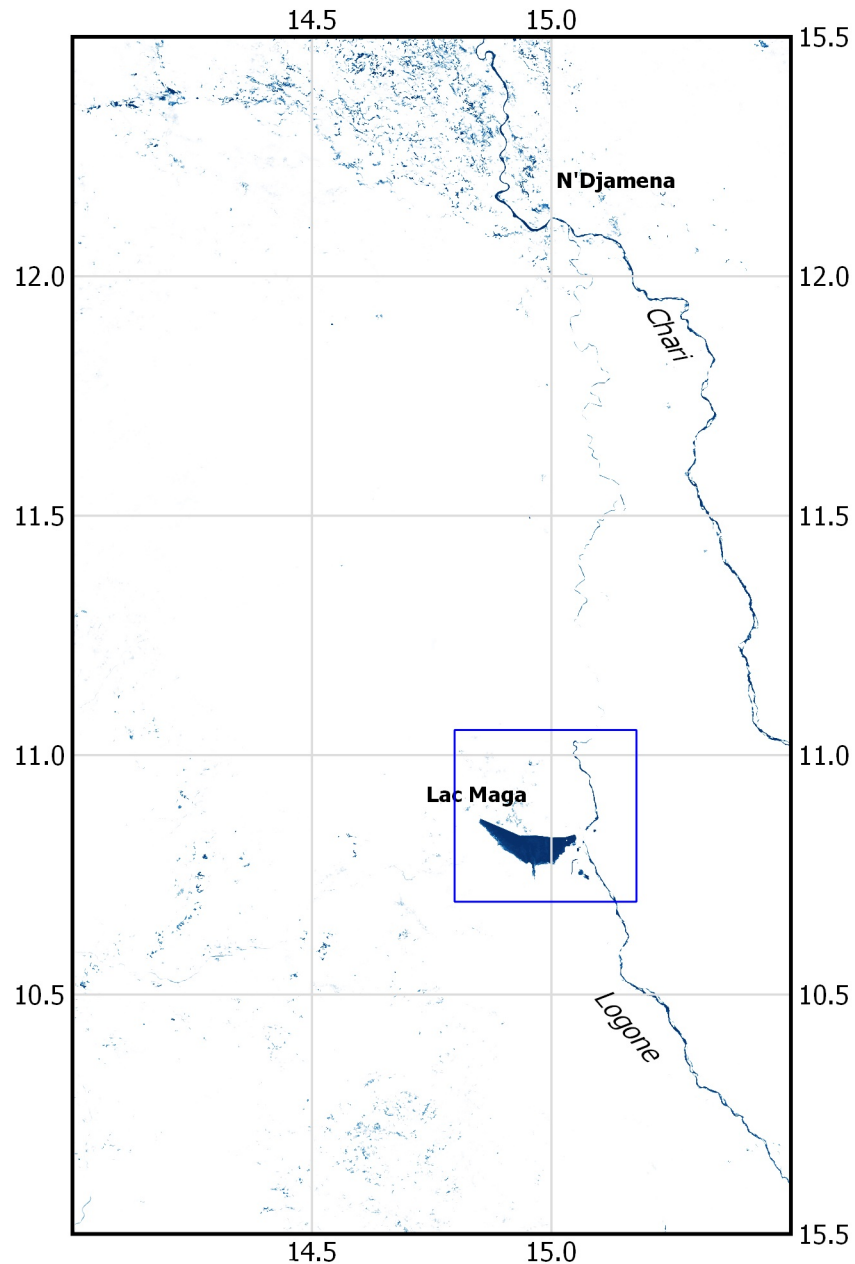



Flood Frequency (Envisat ASAR WS), Chari-Logone Rivers Basin in Africa



Legend

Flood frequency (%)



Description

This map shows flood frequency in Chari-Logone rivers basin, Africa. The Flood Frequency product was extracted from a time series of flood maps. The Flood Maps were extracted from long-term Envisat ASAR WS (150m) backscatter measurements (in the period of June 2005 to March 2012) based on a change detection method developed by the Vienna University of Technology (TU Wien) in frame of Tigernet project.

Cartographic reference:
Projection:GCS_WGS_984
Datum:WGS 1984



0 20 40 60 km

